معهد الشارقة للسياقة
Sharjah Driving Institute

GUIDANCE CHART

ROAD SIGNS, ROAD MARKINGS AND TRAFFIC SIGNALS

Call Center: **06 538 2020** | **www.sdi.ae**

DRIVING EXCELLENCE | التميز في القيادة

ROAD MARKINGS

1. REGULATORY ROAD MARKINGS

No Passing Line



Continuous Longitudinal Line along the Carriageway

Stop Line

Continuous Longitudinal Line across the Carriageway

Give Way Line

Short Intermittent Lines across the Carriageway

Pedestrian Crossing

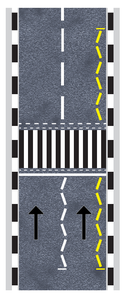

Pedestrian crossing on a dual-carriageway

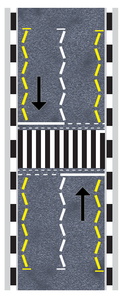

Pedestrian crossing on a single-carriageway

Box Junctions

Yellow Box with diagonal squares

Tram Markings



Tram Line Pedestrian Crossing

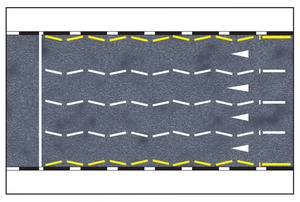

Zig-Zag Zone Line

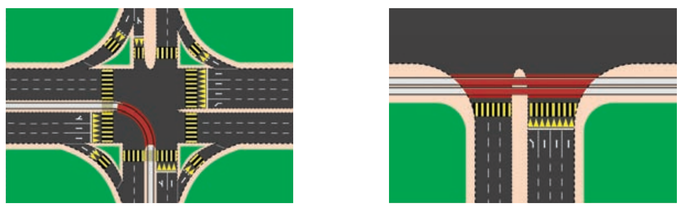

Tram Box Junction

2. WARNING ROAD MARKINGS

Rumble Strips

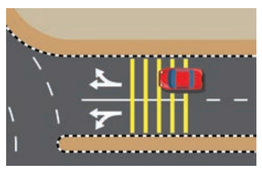

Speed Hump Marking



Tram Crossing Marking

Railway or Tram Level Crossing ahead

3. GUIDANCE ROAD MARKINGS

Lines in the Centre of the Road

Broken Yellow Lines



Broken White Lines

Solid Lines Single or Double



Double yellow Lines, Solid on one side and broken on the other

Traffic Lane Arrows and Markings



Arrows to indicate directions on approach to intersections (follow lane appropriate to your intended destination)

Arrows indicating deceleration lane ahead

Move into lane as indicated



Areas to separate traffic movements (avoid driving over these areas)



Keep Entrance Clear
(Do not stop in front of, or near the entrance as indicated by yellow line)

Lines in the Edge of the Road



Edge of carriageway Markings

Bus Stop Marking

Bus stop on Lane

TRAFFIC CONTROL AT INTERSECTIONS

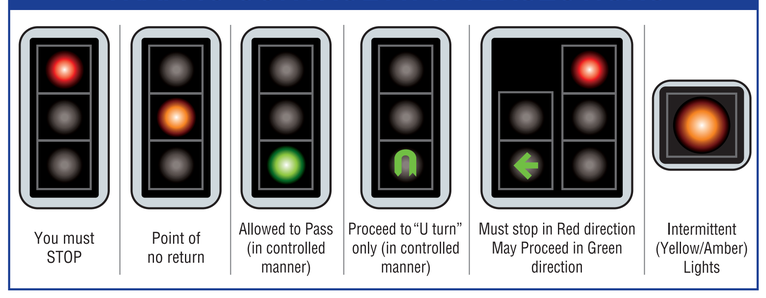

You must STOP | Point of no return | Allowed to Pass (in controlled manner) | Proceed to "U turn" only (in controlled manner) | Must stop in Red direction May Proceed in Green direction | Intermittent (Yellow/Amber) Lights

ROAD SIGNS

1. REGULATORY ROAD SIGNS

CONTROL SIGNS

Stop | Give Way | You must give way to pedestrians | Give way to cyclists | No Entry | You must go this way

MANDATORY SIGNS

Ahead only | Turn right | Pass either side | Roundabout | Tram only

Turn right ahead (left if symbol is reversed) | Keep left | Keep right | Separated track & path for pedal cycles and pedestrians | Used in temporary situations

60 km/h minimum speed limit freeway

PROHIBITORY SIGNS

No turn left (Right if symbol is reversed) | No overtaking | Lorries prohibited | No Pedestrians | No Cyclist | No Hazardous materials | No "U" turn

You must not use your horn | Priority to oncoming traffic | Maximum speed limit (80) | Maximum Height limit (4.2) | Maximum width limit (2.5m) | Maximum Gross weight limit (5,5t) | Qualification plate

PARKING CONTROL SIGNS

Parking Zone

Parking is limited to the times shown

Handicapped Parking

Parking area for Handicapped drivers only

No Stopping

You must not stop or park in the areas shown by the arrow(s)

No Parking

These areas are reserved for taxis stops | These areas are reserved for Bus stops

Goods Vehicle Parking

Reserved Parking for loading or unloading vehicles (commercial) as per the times shown on sign

No Waiting

You must not wait in the areas shown by the arrow(s) during the times shown on the sign.

FREEWAY CONTROL SIGNS

Freeway begins | Freeway ends

2. WARNING SIGNS

ADVANCE WARNING SIGNS

Traffic signals ahead | Stop sign ahead | Give Way sign ahead | Roundabout ahead | T-intersection ahead (you may need to stop) | Side road ahead | Intersection ahead (slow down and prepare to stop)

Staggered junction ahead | Junction ahead (you will merge with other traffic) | Traffic merges from the left ahead | Two-way traffic | Two-way traffic crosses one-way road ahead | Dual carriageway ends (2 lanes join- beware of oncoming traffic ahead) | Curve in road to the right ahed (slow down)

Curve in the road to the left ahead (slow down) | Curves or bends in the road (drive carefully) | Right lane ends ahead | Road narrows on the right ahead | Road narrows on the left ahead | Road narrows on both sides ahead | Left-hand lane closed ahead

Right-hand lane closed ahead | 2 right-hand lanes closed ahead (left if symbol is reversed) | Diversion to opposite carriageway ahead | No through road | U turn ahead | Steep hill upwards ahead | Steep hill downwards ahead

Pedestrian crossing ahead | Children | Bicycles crossing ahead | Animals | Road works ahead | Maximum headroom at hazard ahead (4.9m) | Tunnel ahead

Low flying aircraft ahead (do not be distracted) | Opening bridge ahead | Quayside or river bank ahead | Risk of Falling rocks | High Voltage overhead cable | Speed Hump | Uneven road

Other dangers ahead | Loose chippings | Slippery Road | Beware edge way soft | Tram or railway crossing ahead (50m) | Tram or railway crossing to the right | Tram or railway crossing to the left

HAZARD MARKER SIGNS

Hazard Plate | Hazard Marker | Single Chevron Right | Multiple Chevron Left | T-Junction Chevron | Single tram or railway line crossing over road | Two or more tram or railway line crossing over road (2 Lines)

DIAGRAMMATIC WARNING SIGNS

Right lane closure ahead | Additional lane added | Five lanes merging to four lanes | Lane use is controlled (trucks not permitted in left lane) | Lane use control directional restriction | Beginning/End of Median

Joining Lane | Sharp curve lanes ahead | Bus or Tram route in both directions | Bus or Tram route in a single loop

3. GUIDE SIGNS

Emirates route emblem | Dubai route emblem

INFORMATION AND DIRECTION SIGNS

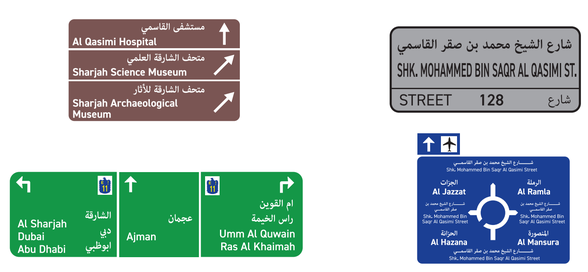

SIGNS & DEVICES FOR ROAD WORKS AND SPECIAL PURPOSES

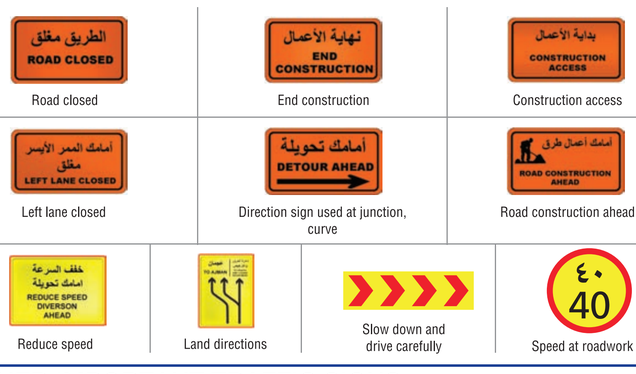

Road closed | End construction | Construction access

Left lane closed | Direction sign used at junction, curve | Road construction ahead

Reduce speed | Land directions | Slow down and drive carefully | Speed at roadwork

OTHER IMPORTANT TRAFFIC SIGNS

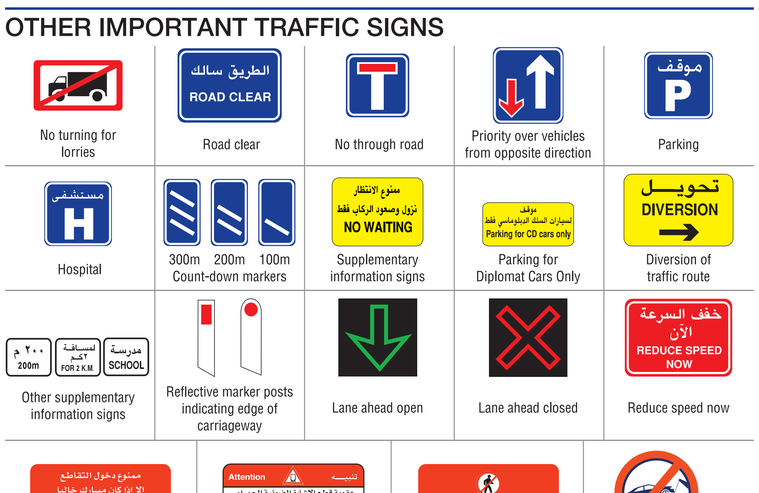

No turning for lorries | Road clear | No through road | Priority over vehicles from opposite direction | Parking

Hospital | 300m 200m 100m Count-down markers | Supplementary information signs | Parking for Diplomat Cars Only | Diversion of traffic route

Other supplementary information signs | Reflective marker posts indicating edge of carriageway | Lane ahead open | Lane ahead closed | Reduce speed now

Illegal parking (Tow away zone)

Bus / Taxi Lane Begin | Bus / Taxi Lane End | Variable Message Signs (VMS)